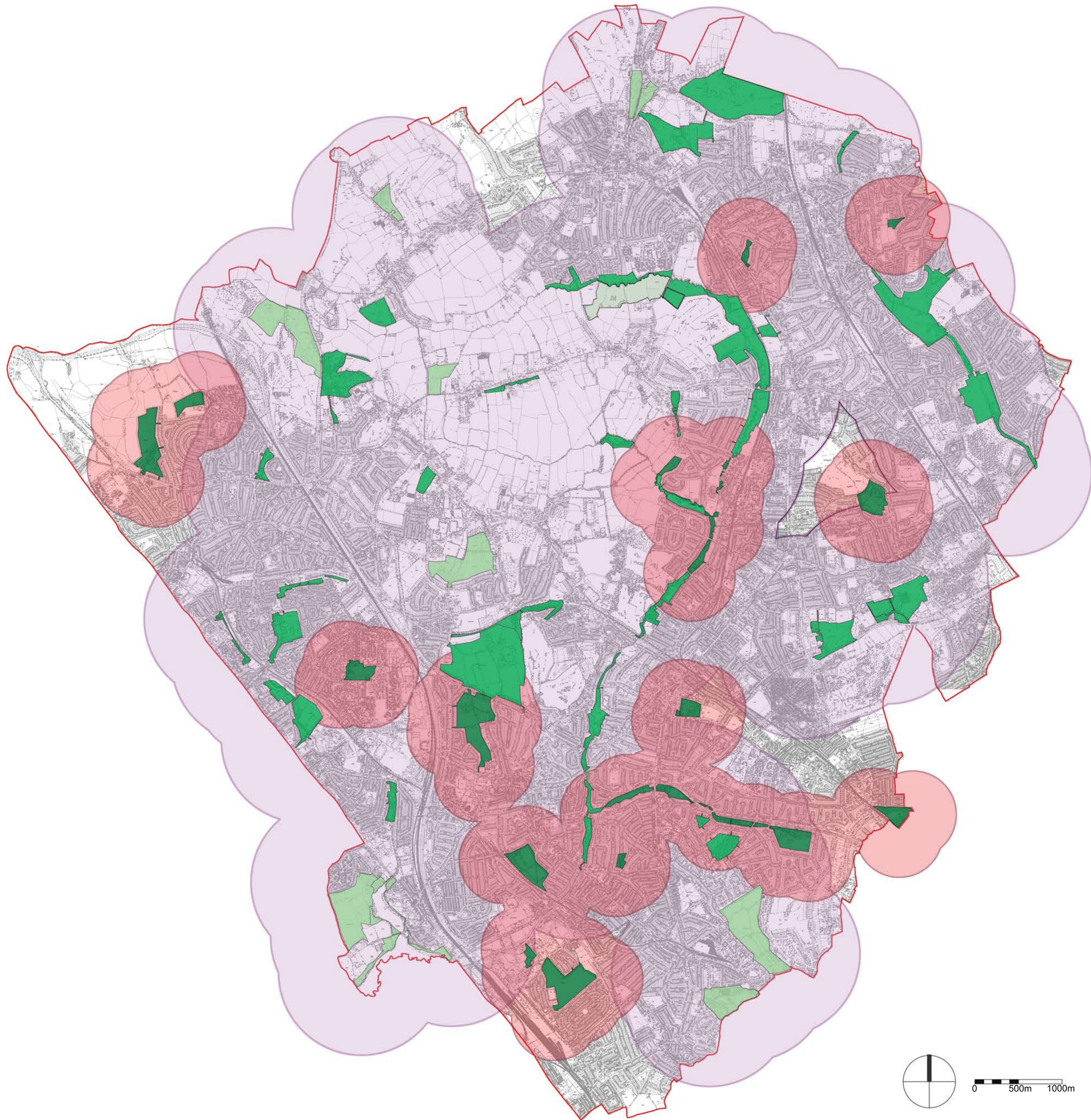








GENERAL NOTES:
 1. DO NOT SCALE FROM THIS DRAWING. DIMENSIONS GOVERN.
 2. ALL DIMENSIONS ARE IN METRES UNLESS NOTED OTHERWISE.
 3. ALL DIMENSIONS SHALL BE VERIFIED ON SITE BEFORE PROCEEDING WITH THE WORK.
 4. JON SHEAFF AND ASSOCIATES SHALL BE NOTIFIED IN WRITING OF ANY DISCREPANCIES.
 5. ALL DIMENSIONS ARE NOMINAL DIMENSIONS.
 6. JON SHEAFF AND ASSOCIATES ACCEPT NO LIABILITY FOR ANY EXPENSE LOSS OR DAMAGE OF WHATEVER NATURE AND HOWEVER ARISING FROM ANY VARIATION MADE TO THIS DRAWING OR IN THE EXECUTION OF THE WORK TO WHICH HAS NOT BEEN REFERRED TO THEM AND PRIOR APPROVAL OBTAINED.



-  Borough Boundary
-  Sites of Metropolitan Importance*
-  Sites of Borough Importance*
-  Sites of Local Importance*
-  500 m Catchment Area (Sites of Local Importance)
-  1 km Catchment Area (Sites of Borough and Metropolitan Importance)

*Source: Barnet Electronic Unitary Development plan

Rev	Date	Description	Drn	Chk

LONDON BOROUGH OF BARNET



PROJECT
Barnet OSS

DRAWING TITLE
Sites of Importance for Nature Conservation and Catchment Areas - 2015

DRAWN BY	DATE	SCALE	CHECKED
JH	15/11/16	1:25000@A1 1:50000@A3	JS
JOB NO.	DRAWING NO.	REV.	
A1477	A1477-JSA-L001		

